



VANDAAG , 29.02.2020

DAL

Rather cloudy in the morning, then sunny spells will develop gradually.



BERG

Rather cloudy in the morning, then sunny spells will develop gradually.



ZONDAG, 01.03.2020

DAL

A cloudy and rainy day. Maybe some sleet in the beginning.



BERG

Considerable cloudiness with light snowfall starting before noon.



MAANDAG, 02.03.2020

DAL

Partly sunny in the morning, gradually becoming cloudy in the afternoon.



BERG

Partly sunny in the morning, gradually becoming cloudy in the afternoon.



DINSDAG, 03.03.2020

DAL

Snowfall in the early morning, then alternating snowfall and rain during the day.




BERG

Constant snowfall through the day. Slow-down towards evening.



RODELBAHN SCHATZBERG UND AUCH LANERKÖPFL NIEDERAU DERZEIT GESCHLOSSEN! NACHTRODELN & -SKIFAHREN AM ROGGENBODEN FINDET JEDEN MITTWOCH UND DONNERSTAG STATT!



Schatzberg Wildschönau

> Webcams

| | |
|-----------------------------|-------------------|
| Temperatuur | -2° C / 2° C |
| Sneeuw hoogte berg | 120 cm / Granular |
| Sneeuw hoogte vallei | 60 cm / Granular |
| Sneeuw hoogte dorp | 20 cm |
| Laatste sneeuwval | 28.02.2020 |
| Bergafwaarts | Open |
| Open pistes | 100 km |

WEATHER.AVALANCHE-LEVEL 3

weather.avalanche-
level-3






| | | | | | |
|---------------------|---|--------------------------|---|-----|---|
| D1 | ✓ | O5 | ✓ | W2 | ✓ |
| J1 | ✓ | R1 Reitherkogelbahn | ✓ | W4 | ✓ |
| J2 | ✓ | R2 | ✓ | W5 | ✓ |
| M1 Markbachjochbahn | ✓ | R3 | ✓ | W6 | ✓ |
| M2 | ✓ | R4 | ✓ | W7 | ✓ |
| M3 | ✓ | R5 | ✓ | W8 | ✓ |
| M4 | ✓ | S1 Schatzbergbahn | ✓ | W10 | ✓ |
| M5 | ✓ | S2 | ✓ | W12 | ✓ |
| M6 | ✓ | S3 | ✓ | W13 | ✓ |
| M8 | ✓ | S4 | ✓ | W14 | ✓ |
| M9 | ✓ | S5 | ✓ | W15 | ✓ |
| M10 | ✓ | S6 | ✓ | K1 | ✗ |
| M11 | ✓ | S7 | ✓ | K2 | ✗ |
| O2 | ✓ | S8 | ✓ | M7 | ✗ |
| O3 | ✓ | S9 | ✓ | | |
| O4 | ✓ | W1 Wiedersbergerhornbahn | ✓ | | |

ALPBACH

13 



AUFFACH - WILDSCHÖNAU

| | | | | | |
|---|---|--|--|---|---|
|  | 1 |  | 2a |  | |
| 2 |  | 3 |  | 4 |  |
| 5 |  | 6 |  | 7 |  |
| 8 |  | 9 |  | 10 |  |
| 11 |  | 12 |  | 1a |  |
| 1b |  | 28 |  | | |

NIEDERAU - WILDSCHÖNAU

| | | | | | |
|---|---|--|--|---|---|
|  | |  | |  | |
|  | 15 |  | 16 |  | |
| 17 |  | 18 |  | 19 |  |
| 20 |  | 21 |  | 23 |  |
| 24 |  | 24b |  | 26 |  |
|  | 25 |  | | | |

OBERAU - WILDSCHÖNAU

| | | | | |
|---|--|--|--|---|
|  | |  | |  |
|  | | | | |

THIERBACH - WILDSCHÖNAU

27 

| Loipes | Plaats | Gespoorde loipes | Status |
|--------|------------------------|------------------|---|
| | Auffach - Wildschönau | 5,5 km |  |
| | Oberau - Wildschönau | - |  |
| | Auffach - Wildschönau | - |  |
| | Auffach - Wildschönau | - |  |
| | Niederau - Wildschönau | - |  |
| | Oberau - Wildschönau | - |  |
| | Oberau - Wildschönau | - |  |
| | Oberau - Wildschönau | - |  |

| Rodelbanen | Plaats | Verlicht | Status |
|------------|------------------------|----------|--------|
| | Oberau - Wildschönau | ja | ✓ |
| | Niederau - Wildschönau | no | ✓ |
| | Auffach - Wildschönau | no | ✗ |